

Our Services

Commercial Property Surveys

Residential Property Surveys

Land Title & ALTA Surveys

Construction Surveys

Litigation Surveys

Accident Scene Surveys

Global Positioning Satellite Surveys

Mapping for Architectural Site Design

Engineering Design & As-Built Mapping

Topographic & Hydrographic Surveys

Wetland & Critical Areas Mapping

Existing Conditions Surveys

GIS Mapping & Data Support

Land & Easement Descriptions

Property Line Adjustment Documents

Land Use Planning & Permit Coordination

Land Records & Documents Research

QUALITY SERVICE begins and ends with client satisfaction. Our commitment to quality means that our staff is knowledgeable, experienced, and available to our clients. The Metron team is a talented group of individuals with a clear focus:

DELIVER THE HIGHEST QUALITY SERVICES AVAILABLE ON TIME AND ON BUDGET.

As a result, we have grown quickly and have emerged as a leader in the complex arenas of platting, engineering support, and construction surveying services. From field to finish, we are ready to meet your survey needs and surpass your expectations.

Office Locations

SOUTH PUGET SOUND
307 N. Olympic Ave, Ste. 205
Arlington, WA 98223
Ph (360) 435-3777
Fax (360) 435-4822
FrontDesk@MetronGIS.com

NORTH PUGET SOUND
321 W. Washington St., Ste. 302
Mount Vernon, WA 98273
Ph (360) 419-0955
Fax (360) 419-0986
www.MetronGIS.com


METRON AND ASSOCIATES, INC.

Land Surveying

GPS Mapping

Land Use Planning

GIS



Survey | Maps | Planning | GIS

METRON

AND ASSOCIATES, INC.


We are a modern land survey corporation committed to providing complete and timely land surveying, mapping, and planning services to our clients.

We deliver innovative and cost-saving solutions through clear project scoping and efficient use of advanced survey tools like robotic total stations, real-time kinematic GPS, and cutting edge ACAD software.


Meton & Associates, Inc. Putting experience and technology to work for you.

Field to Finish

Field to finish, Metron delivers...

 **7:00 a.m.**

Client contacts Metron for mapping services. Project needs topographic survey for construction plan revisions. City inspector has ordered "stop work" until revisions are approved.

 **7:30 a.m.**

Metron mobilizes a one-man automated mapping system.

 **2:00 p.m.**

Mapping is complete using automated data collection tools.

 **4:30 p.m.**

Finished map is electronically mailed to client, city inspector, and design team for construction plan revision approval. Project is still on schedule for completion.

